

SUPPLEMENT

STATE MINISTRY

Page 75

On 22 December 1970 the Hon. I. W. Smith, M.L.A. became Minister for Social Welfare and the Hon. R. C. Dunstan, D.S.O., M.L.A. was appointed to the Ministry as Minister of Water Supply.

The Chief Secretary and Member of the Legislative Assembly for Kew, Sir Arthur Rylah, K.B.E., C.M.G., E.D. resigned from State Parliament on 5 March 1971. The Hon. G. O. Reid, M.L.A. was appointed Chief Secretary (in addition to the office of Attorney-General) on 9 March 1971.

On 27 April 1971 the Hon. R. J. Hamer, E.D., M.L.A. succeeded Mr Reid as Chief Secretary and the Hon. A. J. Hunt, M.L.C. was appointed to the Ministry as Minister for Local Government.

STATE PARLIAMENT

Page 81

The Hon. R. J. Hamer, E.D. resigned from the Legislative Council on 17 March 1971. He was elected to the Legislative Assembly seat of Kew at a by-election held on 17 April 1971. The Hon. H. Storey (*LP*) was elected to the Legislative Council seat of East Yarra in his stead at a by-election held on the same day.

COMMONWEALTH PARLIAMENT

Page 98

The Rt Hon. Sir John McEwen, C.H., K.C.M.G. resigned from the House of Representatives on 1 February 1971. At a by-election on 20 March 1971 Mr Bruce Lloyd (*CP*) was elected to the seat of Murray in his stead.

NATIONAL WAGE CASE, 1970

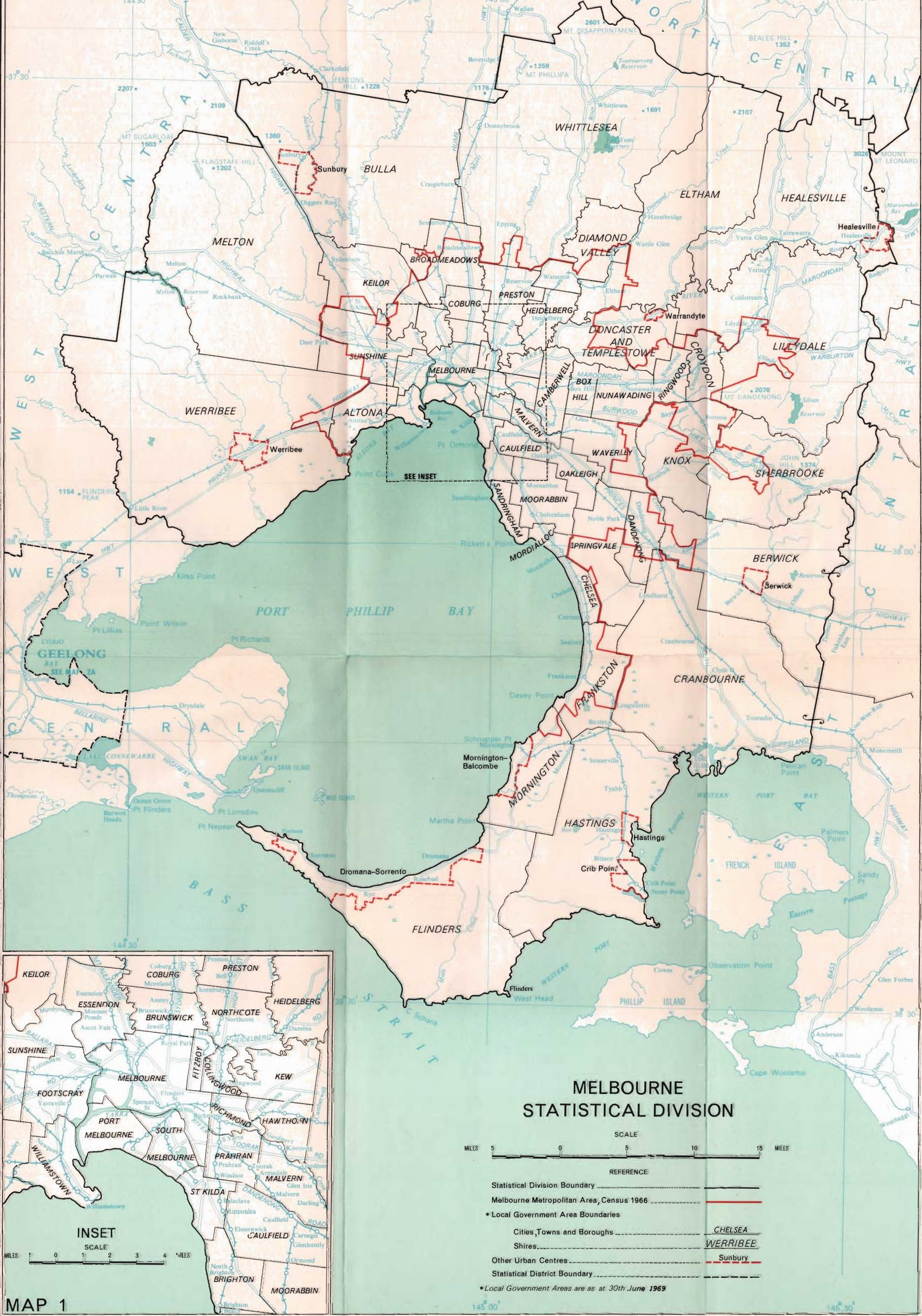
Page 178

3. *National Wage Case, 1970*. The following judgements were handed down:

- (a) The rates in clause 3 Part 1 of the Metal Trades Award, minimum wages for adult males, were increased by \$4.00 per week.
- (b) The rates for males and females appearing generally in clause 4 (b) of Part 1 of the Metal Trades Award were increased by 6 per cent.
- (c) The variations operated from the beginning of the first pay period to commence on or after 1 January 1971 and will remain in force until 30 September 1971.

SUPPLEMENT

- (d) Rates appearing in the Vehicle Industry Award, the Furnishing Trades Award, and the Federal Meat Industry Interim Award were increased by 6 per cent in a similar manner.
- (e) Public Service rates were increased by 6 per cent from the beginning of the first pay period to commence on or after 1 January 1971.
- (f) The increase could be applied to other awards depending upon decisions of the arbitrators.

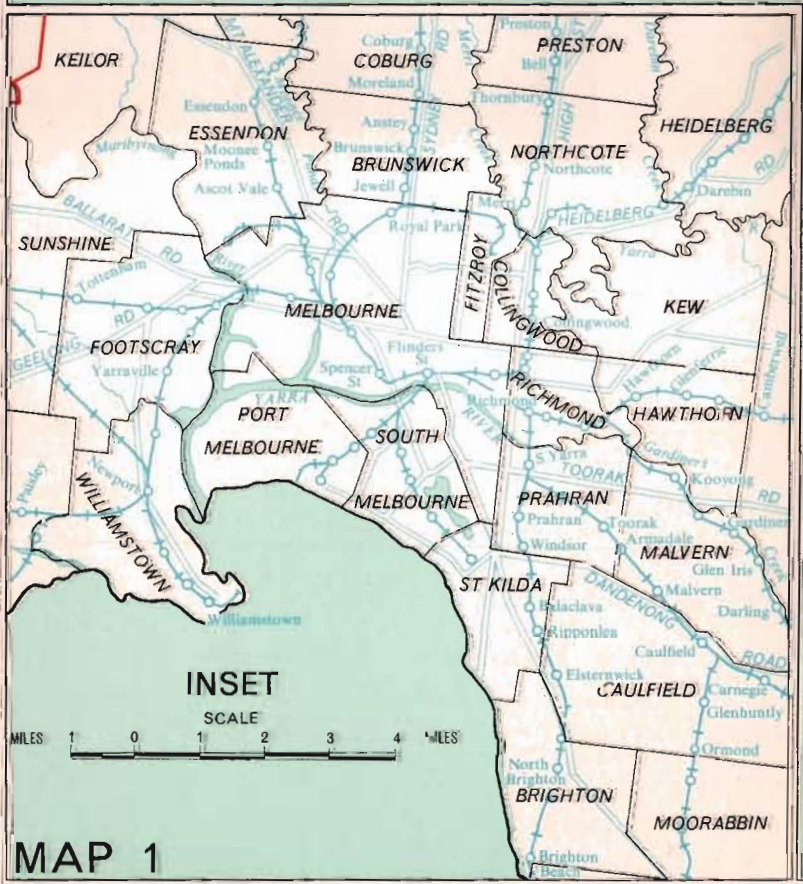


MELBOURNE STATISTICAL DIVISION



- REFERENCE
- Statistical Division Boundary ————
 - Melbourne Metropolitan Area, Census 1966 - - - - -
 - * Local Government Area Boundaries
 - Cities, Towns and Boroughs ———— *CHELSEA*
 - Shires ———— *WERRIBEE*
 - Other Urban Centres ———— *SUNBURY*
 - Statistical District Boundary - - - - -

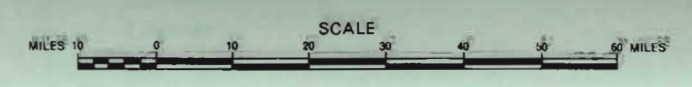
* Local Government Areas are as at 30th June 1969



MAP 1

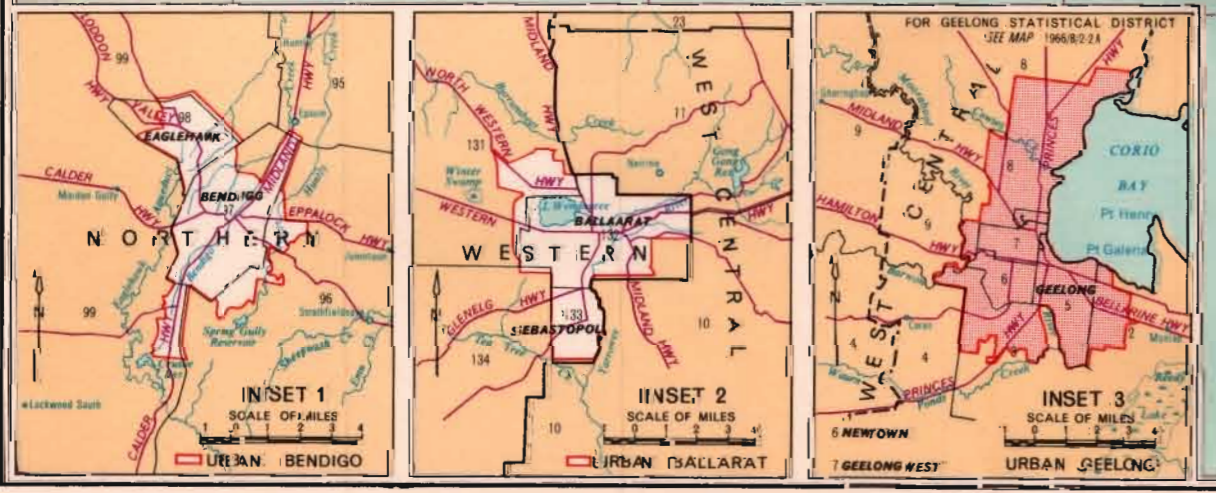


1966 CENSUS
STATISTICAL DIVISIONS
OF
VICTORIA



REFERENCE

Statistical Division Boundaries	MALLEE
Geelong Statistical District Boundary	
Local Government Areas	
Cities, Towns and Boroughs	COLAC 158
Shires	157
Urban Centres	
Major Urban Centres	Orb
Other Urban Centres	Orb
Localities	
500-999 Persons	Dunally
100-499 Persons	Small
Other Localities	100
Unincorporated Areas	U
Elevations in Feet	6810



INDEX TO LOCAL GOVERNMENT AREAS

T - Town B - Borough S - Shire

NUMERICAL INDEX

ALPHABETICAL INDEX

WEST CENTRAL	
QUEENSCLIFFE B.	1
BELLARINE S.	2
SOUTH BARWON S.	3
BARRABOOL S.	4
GEELONG, CITY OF	5
NEWTOWN, CITY OF	5
GEELONG WEST, CITY OF	7
CORIO S.	8
BANNOCKBURN S.	9
BUNINYONG S.	10
BUNGAREE S.	11
BALLAN S.	12
BACCHUS MARSH S.	13
GISBORNE S.	14
ROMSEY S.	15
KILMORE S. (PART)	16
NORTH CENTRAL	
BROADFORD S.	17
KILMORE S. (PART)	18
PYALONG S.	19
NEWHAM & WOODEND S.	20
KYNETON S.	21
DAYLESFORD & GLENLYON S.	22
CRESWICK S.	23
TALBOT & CLUNES S.	24
MARYBOROUGH, CITY OF	25
TULLAROOP S.	26
NEWSTEAD S.	27
MALDON S.	28
CASTLEMAINE, CITY OF	29
METCALFE S.	30
MIVVOR S.	31
SEYMOUR S.	32
YEA S.	33
ALEXANDRA S.	34
EAST CENTRAL	
HEALESVILLE S. (PART)	35
UPPER YARRA S.	36
BERWICK S. (PART)	37
CRANBOURNE S. (PART)	38
BASS S.	39
PHILLIP I. S.	40
WONTHAGGI B.	41
KORUMBURRA S.	42
GIPPSLAND	
WARRAGUL S.	43
BULN BULN S.	44
NARRACAN S.	45
MOE, CITY OF	46
YALLOURN WORKS AREA	47
MORWELL S.	48
MIRBOO S.	49
WOORAYL S.	50
SOUTH GIPPSLAND S.	51
ALBERTON S.	52

TRARALGON S.	53
TRARALGON, CITY OF	54
ROSEDALE S.	55
SALE, CITY OF	56
MAFFRA S.	57
AVON S.	58
BAIRNSDALE S.	59
BAIRNSDALE T.	59A
ORBOST S.	60
TAMBO S.	61
NORTH EASTERN	
OMEO S.	62
UPPER MURRAY S.	63
TOWONG S.	64
BRIGHT S.	65
YACKANDANDAH S.	66
WODONGA S.	67
CHILTERN S.	68
RUTHERGLEN S.	69
WANGARATTA S.	70
WANGARATTA, CITY OF	71
BEECHWORTH S.	72
MYRTLEFORD S.	73
OXLEY S.	74
MANSFIELD S.	75
BENALLA S.	76
BENALLA, CITY OF	77
VIOLET TOWN S.	78
EURDA S.	79
NORTHERN	
SHEPPARTON S.	80
SHEPPARTON, CITY OF	81
TUNGAMAH S.	82
YARRAWONGA S.	83
COBRAM S.	84
NUMURKAH S.	85
NATHALIA S.	86
KYABRAM B.	87
RODNEY S.	88
GOULBURN S.	89
WARANGA S.	90
DEAKIN S.	91
ECHUCA, CITY OF	92
ROCHESTER S.	93
EAST LODDON S.	94
HUNTLY S.	95
STRATHFIELDSAYE S.	96
BENDIGO, CITY OF	97
EAGLEHAWK B.	98
MARONG S.	99
BET BET S.	100
KORONG S.	101
CHARLTON S.	102
GORDON S.	103
COHUNA S.	104
KERANG B.	105
KERANG S.	106

MALLEE	
SWAN HILL, CITY OF	107
SWAN HILL S.	108
MILDURA, CITY OF	109
MILDURA S.	110
WALPEUP S.	111
KARKAROOO S.	112
WYCHEPROOF S.	113
BIRCHIP S.	114
WIMMERA	
DONALD S.	115
WARRACKNABEAL S.	116
DIMBOOLA S.	117
LOWAN S.	118
KANIYA S.	119
KOWREE S.	120
ARAPILES S.	121
HORSHAM, CITY OF	122
WIMMERA S.	123
DUNMUNKLE S.	124
STAWELL S.	125
STAWELL T.	126
KARA KARA S.	127
ST. ARNAUD T.	128
AVOCA S.	129
WESTERN	
LEXTON S.	130
BALLARAT S.	131
BALLAARAT, CITY OF	132
SEBASTOPOL B.	133
GRENVILLE S.	134
RIPON S.	135
ARARAT, CITY OF	136
ARARAT S.	137
MOUNT ROUSE S.	138
DUNDAS S.	139
HAMILTON, CITY OF	140
WANNON S.	141
GLENELG S.	142
PORTLAND S.	143
PORTLAND T.	144
MINHAMITE S.	145
BELFAST S.	146
PORT FAIRY B.	147
KOROIT B.	148
WARRNAMBOOL, CITY OF	149
WARRNAMBOOL S.	150
MORTLAKE S.	151
HAMPDEN S.	152
CAMPERDOWN T.	153
HEYTESBURY S.	154
OTWAY S.	155
COLAC, CITY OF	156
COLAC S.	157
WINCHELSEA S.	158
LEIGH S.	159

ALBERTON S.	160
ALEXANDRA S.	161
ARAPILES S.	162
ARARAT, CITY OF	163
ARARAT S.	164
AVOCA S.	165
AVON S.	166
BACCHUS MARSH S.	167
BAIRNSDALE S.	168
BAIRNSDALE T.	169
BALLAN S.	170
BALLAARAT, CITY OF	171
BALLARAT S.	172
BANNOCKBURN S.	173
BARRABOOL S.	174
BASS S.	175
BEECHWORTH S.	176
BELFAST S.	177
BELLARINE S.	178
BENALLA, CITY OF	179
BENALLA S.	180
BENDIGO, CITY OF	181
BERWICK S.	182
BET-BET S.	183
BIRCHIP S.	184
BRIGHT S.	185
BROADFORD S.	186
BULN BULN S.	187
BUNGAREE S.	188
BUNINYONG S.	189
CAMPERDOWN T.	190
CASTLEMAINE, CITY OF	191
CHARLTON S.	192
CHILTERN S.	193
COBRAM S.	194
COHUNA S.	195
COLAC, CITY OF	196
COLAC S.	197
CORIO S.	198
CRANBOURNE S.	199
CRESWICK S.	200
DAYLESFORD & GLENLYON S.	201
DEAKIN S.	202
DIMBOOLA S.	203
DONALD S.	204
DUNDAS S.	205
DUNMUNKLE S.	206
EAGLEHAWK B.	207
EAST LODDON S.	208
ECHUCA, CITY OF	209
EUROA S.	210
GEELONG, CITY OF	211
GEELONG WEST, CITY OF	212
GISBORNE S.	213
GLENELG S.	214

GORDON S.	215
GOULBURN S.	216
GRENVILLE S.	217
HAMILTON, CITY OF	218
HAMPDEN S.	219
HEALESVILLE S.	220
HEYTESBURY S.	221
HORSHAM, CITY OF	222
HUNTLY S.	223
KANIYA S.	224
KARA KARA S.	225
KARKAROOO S.	226
KERANG B.	227
KERANG S.	228
KILMORE S.	229
KOROIT B.	230
KORONG S.	231
KORUMBURRA S.	232
KOWREE S.	233
KYABRAM B.	234
KYNETON S.	235
LEIGH S.	236
LEXTON S.	237
LOWAN S.	238
MAFFRA S.	239
MALDON S.	240
MANSFIELD S.	241
MARONG S.	242
MARYBOROUGH, CITY OF	243
MIVVOR S.	244
METCALFE S.	245
MILDURA, CITY OF	246
MILDURA S.	247
MINHAMITE S.	248
MIRBOO S.	249
MOE, CITY OF	250
MORTLAKE S.	251
MORWELL S.	252
MOUNT ROUSE S.	253
MYRTLEFORD S.	254
NARRACAN S.	255
NATHALIA S.	256
NEWHAM & WOODEND S.	257
NEWSTEAD S.	258
NEWTOWN, CITY OF	259
NUMURKAH S.	260
OMEO S.	261
ORBOST S.	262
OTWAY S.	263
OXLEY S.	264
PHILLIP I. S.	265
PORT FAIRY B.	266

PORTLAND S.	267
PORTLAND T.	268
PYALONG S.	269
QUEENSCLIFFE B.	270
RIPON S.	271
ROCHESTER S.	272
RODNEY S.	273
ROMSEY S.	274
ROSEDALE S.	275
RUTHERGLEN S.	276
ST. ARNAUD T.	277
SALE, CITY OF	278
SEBASTOPOL B.	279
SEYMOUR S.	280
SHEPPARTON, CITY OF	281
SHEPPARTON S.	282
SOUTH BARWON S.	283
SOUTH GIPPSLAND S.	284
STAWELL S.	285
STAWELL T.	286
STRATHFIELDSAYE S.	287
SWAN HILL, CITY OF	288
SWAN HILL S.	289
TALBOT & CLUNES S.	290
TAMBO S.	291
TOWONG S.	292
TRARALGON, CITY OF	293
TRARALGON S.	294
TULLAROOP S.	295
TUNGAMAH S.	296
UPPER MURRAY S.	297
UPPER YARRA S.	298
VIOLET TOWN S.	299
WALPEUP S.	300
WANGARATTA, CITY OF	301
WANGARATTA S.	302
WANNON S.	303
WARANGA S.	304
WARRACKNABEAL S.	305
WARRAGUL S.	306
WARRNAMBOOL, CITY OF	307
WARRNAMBOOL S.	308
WIMMERA S.	309
WINCHELSEA S.	310
WONTHAGGI B.	311
WODONGA S.	312
WOORAYL S.	313
WOORAYL S.	314
WYCHEPROOF S.	315
YACKANDANDAH S.	316
YALLOURN WORKS AREA	317
YARRAWONGA S.	318
YEA S.	319



POPULATION DISTRIBUTION VICTORIA 1966 CENSUS

SCALE 0 20 40 60 80 MILES

URBAN

- Over 100,000 persons
- 50,000 - 99,999 persons
- 20,000 - 49,999 persons
- 10,000 - 19,999 persons
- 5,000 - 9,999 persons
- 2,500 - 4,999 persons
- 1,000 - 2,499 persons

RURAL

- 500 - 999 persons
- 100 persons
- Camps and Institutions over 500 persons

Explanatory Note

Urban centres are concentrations of 1,000 persons or more, or holiday resorts which have 250 dwellings or more, 100 of which are occupied.

Prepared for the Bureau of Census and Statistics by the Division of National Mapping, Department of National Development, 1969.
Distributed by the Bureau of Census and Statistics, Canberra.

